

## Walking near Bamburgh...x 20 Walks



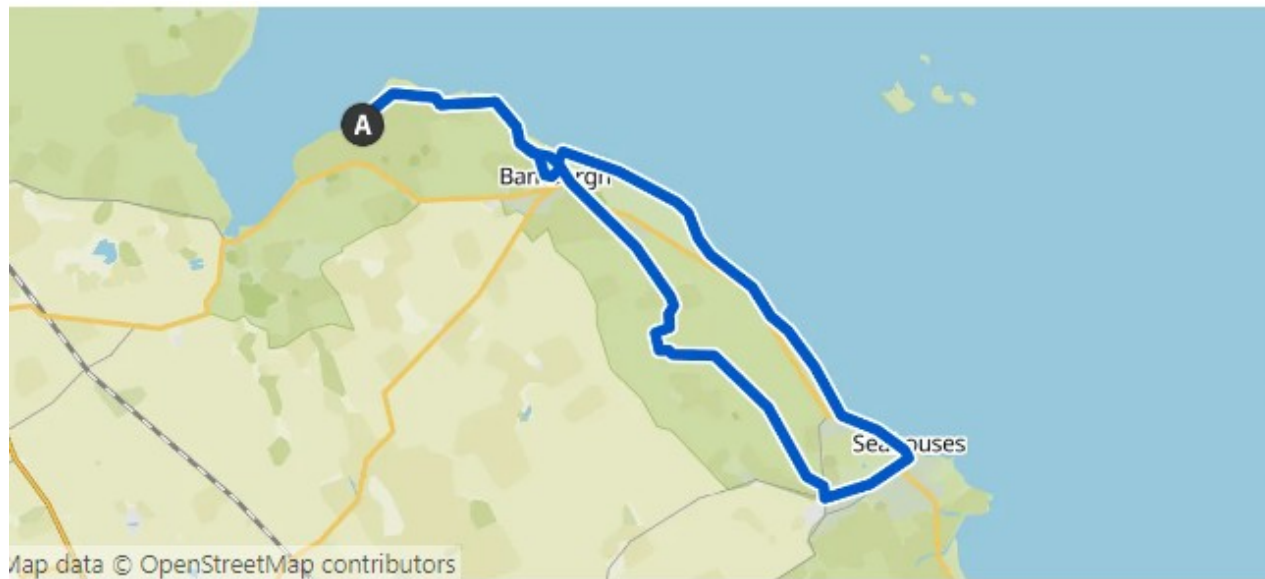


## Holy Island – Lindisfarne Castle Loop from Holy Island

**Easy** ⌚ 01:56 ↔ 4.71 mi ↗ 75 ft ↘ 75 ft

Easy hike. Great for any fitness level. Easily-accessible paths. Suitable for all skill levels. The Tour is **5.77 mi** away from **Bamburgh**. The starting point of the Tour **is right next to a parking lot**.




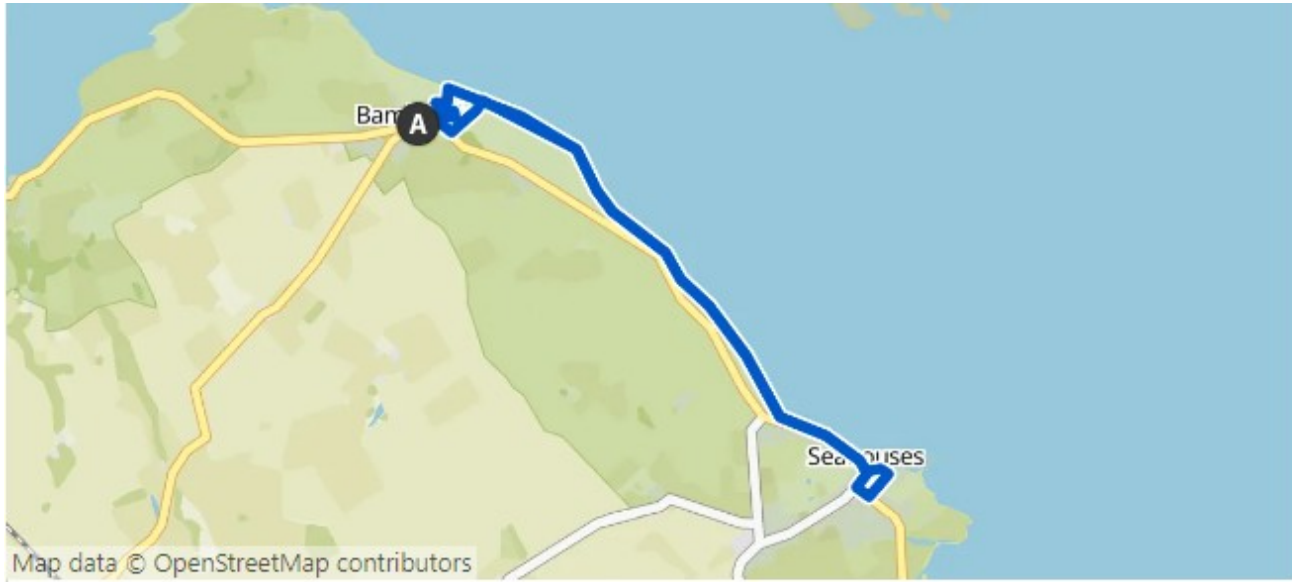


## View to Bamburgh Castle – Farne Islands view Loop from Bamburgh

Intermediate

🕒 04:36 ↔ 11.1 mi ↗ 300 ft ↘ 300 ft

Intermediate Hiking Tour. Good fitness required. Easily-accessible paths. Suitable for all skill levels. The Tour is **1.36 mi** away from **Bamburgh**.



## Farne Islands view – Seahouses Loop from Bamburgh

Intermediate

🕒 03:09 ↔ 7.56 mi ↗ 225 ft ↘ 225 ft

Intermediate Hiking Tour. Good fitness required. Easily-accessible paths. Suitable for all skill levels. The Tour is **78 yd** away from **Bamburgh**. The starting point of the Tour **is accessible with public transport**.




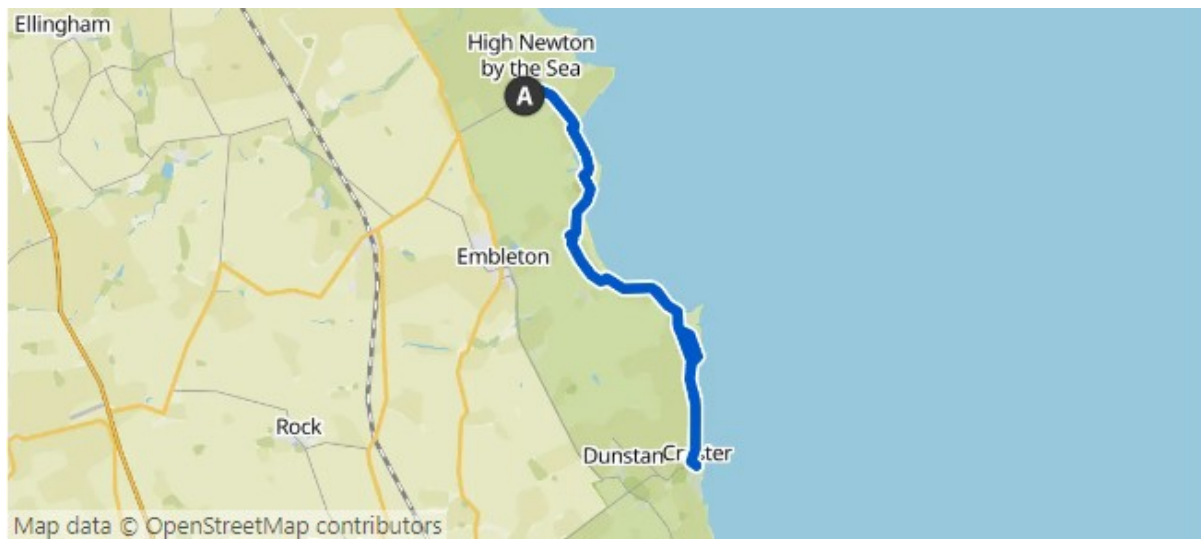
## Holy Island – Lindisfarne Castle Loop from Holy Island

Easy

🕒 01:16 ↔ 3.08 mi ↗ 75 ft ↘ 75 ft

Easy hike. Great for any fitness level. Easily-accessible paths. Suitable for all skill levels. The Tour is **5.77 mi** away from **Bamburgh**. The starting point of the Tour **is right next to a parking lot**.



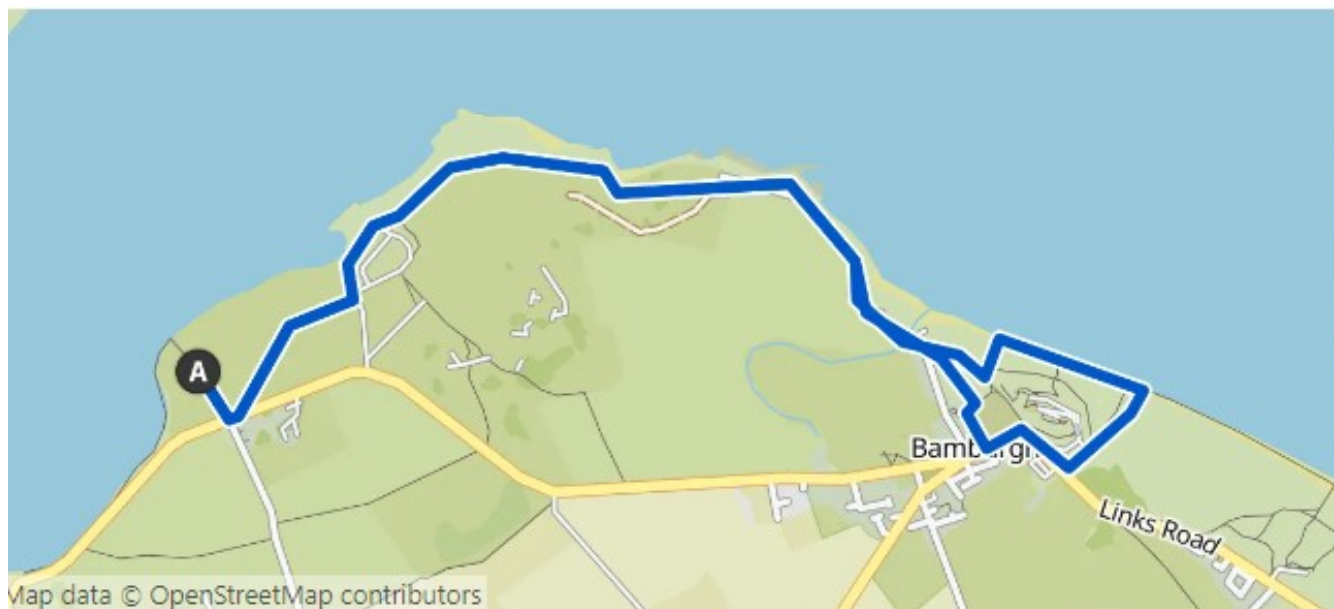


## View of Dunstanburgh Castle – Craster Loop from High Newton by the Sea

Intermediate

🕒 03:46 ↔ 9.06 mi ↗ 250 ft ↘ 250 ft

Intermediate Hiking Tour. Good fitness required. Easily-accessible paths. Suitable for all skill levels. The Tour is **7.00 mi** away from **Bamburgh**. The starting point of the Tour **is right next to a parking lot**.

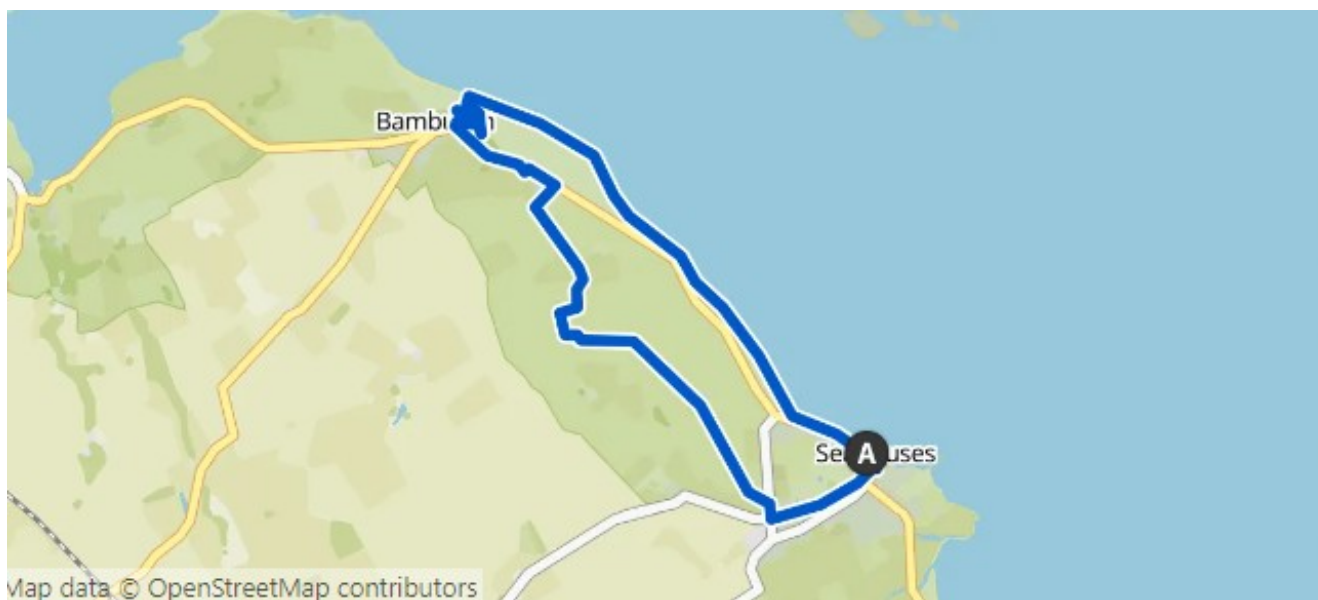


## Harkness Rocks – View to Bamburgh Castle Loop from Bamburgh

Intermediate

🕒 02:24 ↔ 5.70 mi ↗ 225 ft ↘ 225 ft

Intermediate Hiking Tour. Good fitness required. Easily-accessible paths. Suitable for all skill levels. The Tour is **1.68 mi** away from **Bamburgh**.



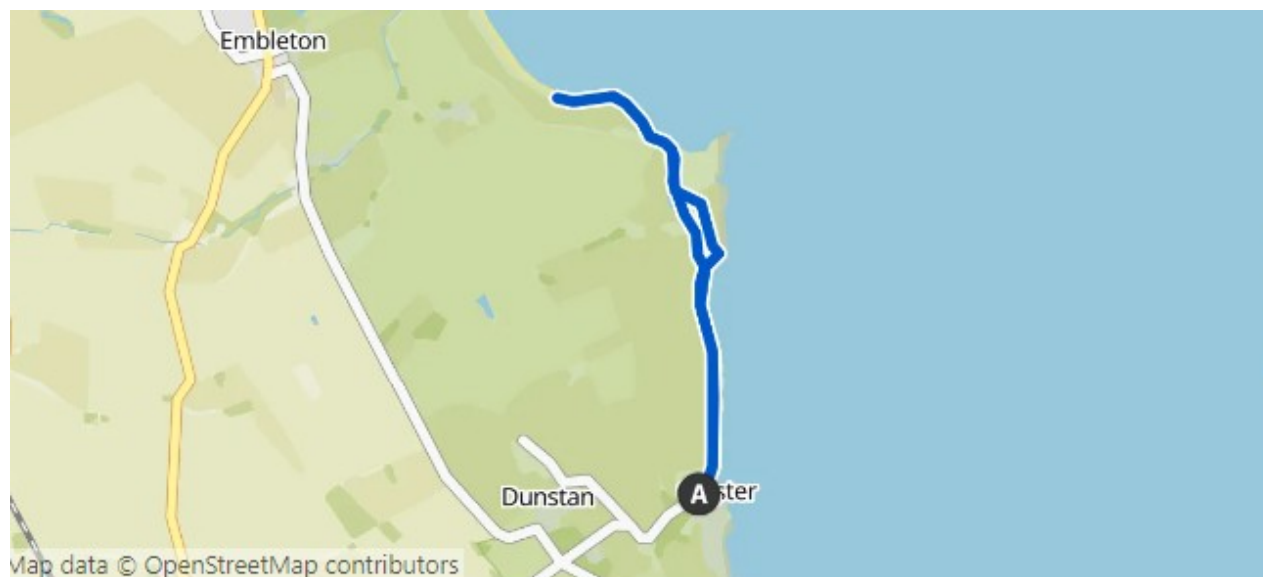
## Farne Islands view – Seahouses Loop from Seahouses

Intermediate

🕒 03:19 ↔ 7.97 mi ↗ 225 ft ↘ 225 ft

Intermediate Hiking Tour. Good fitness required. Easily-accessible paths. Suitable for all skill levels. The Tour is **2.87 mi** away from **Bamburgh**. The starting point of the Tour **is right next to a parking lot**.

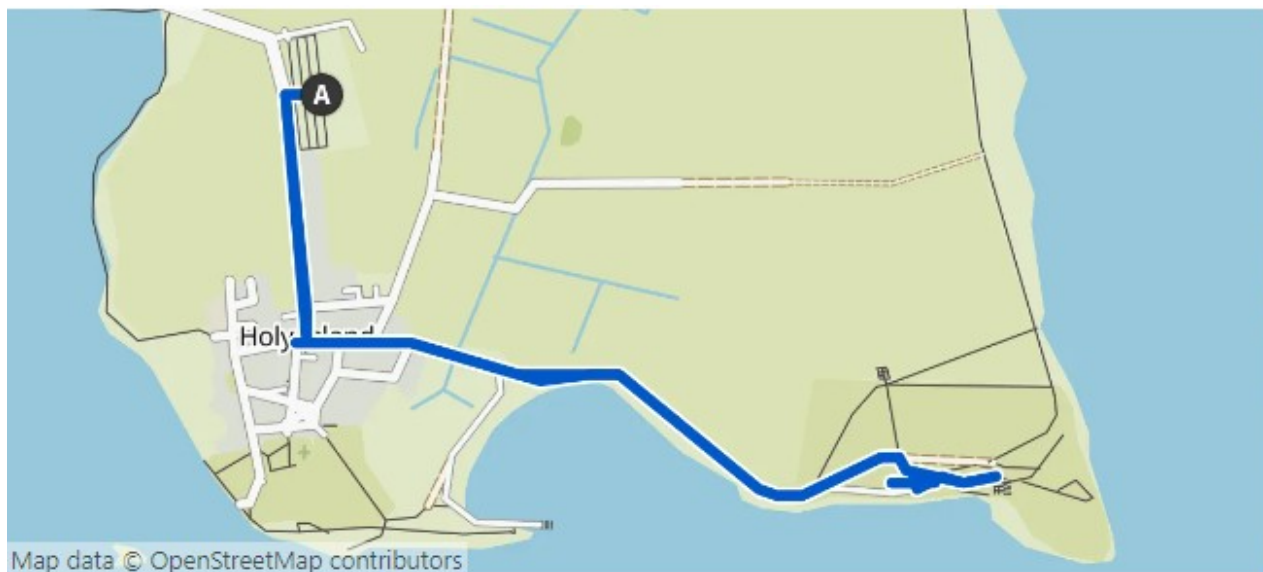




## Embleton Beach – View of Downhill Stanburgh Castle Loop from Craster

**Easy** ⌚ 01:38 ↔ 3.91 mi ↗ 100 ft ↘ 125 ft

Easy hike. Great for any fitness level. Easily-accessible paths. Suitable for all skill levels. The Tour is **10.4 mi** away from **Bamburgh**. The starting point of the Tour **is accessible with public transport**.



## Lindisfarne Castle – Holy Island Loop from Holy Island

**Easy** ⌚ 01:00 ↔ 2.41 mi ↗ 50 ft ↘ 50 ft

Easy hike. Great for any fitness level. Easily-accessible paths. Suitable for all skill levels. The Tour is **5.77 mi** away from **Bamburgh**. The starting point of the Tour **is right next to a parking lot**.





## Berwick Town Walls – Berwick-upon-Tweed Loop from Tweedmouth

Easy

⌚ 00:58 ↔ 2.26 mi ↗ 100 ft ↘ 100 ft

Easy hike. Great for any fitness level. Easily-accessible paths. Suitable for all skill levels. The Tour is **16.0 mi** away from **Bamburgh**. The starting point of the Tour **is accessible with public transport**.



## Holy Island – Window on wild Lindisfarne Loop from Holy Island

Intermediate

🕒 03:10 ↔ 7.73 mi ↗ 100 ft ↘ 100 ft

Intermediate Hiking Tour. Good fitness required. Easily-accessible paths. Suitable for all skill levels. The Tour is **7.11 mi** away from **Bamburgh**. The starting point of the Tour **is right next to a parking lot**.



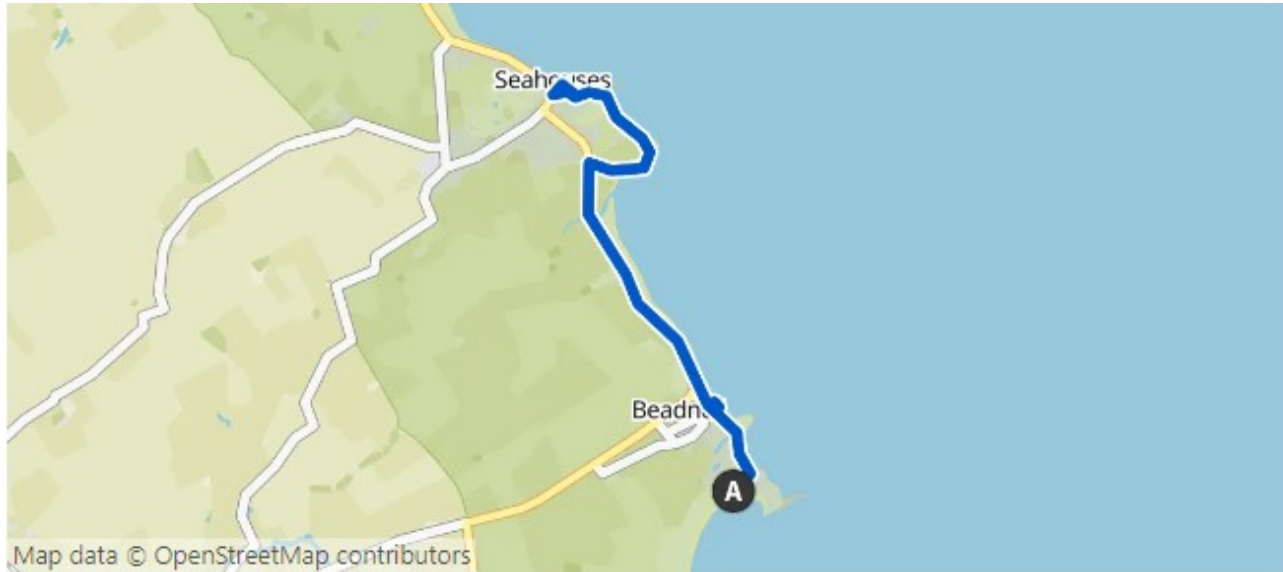


## St Cuthbert's Cave Loop from Doddington

Intermediate

🕒 03:10 ↔ 7.21 mi ↗ 575 ft ↘ 575 ft

Intermediate Hiking Tour. Good fitness required. Mostly accessible paths. Sure-footedness required. The Tour is **8.07 mi** away from **Bamburgh**. The starting point of the Tour **is right next to a parking lot**.



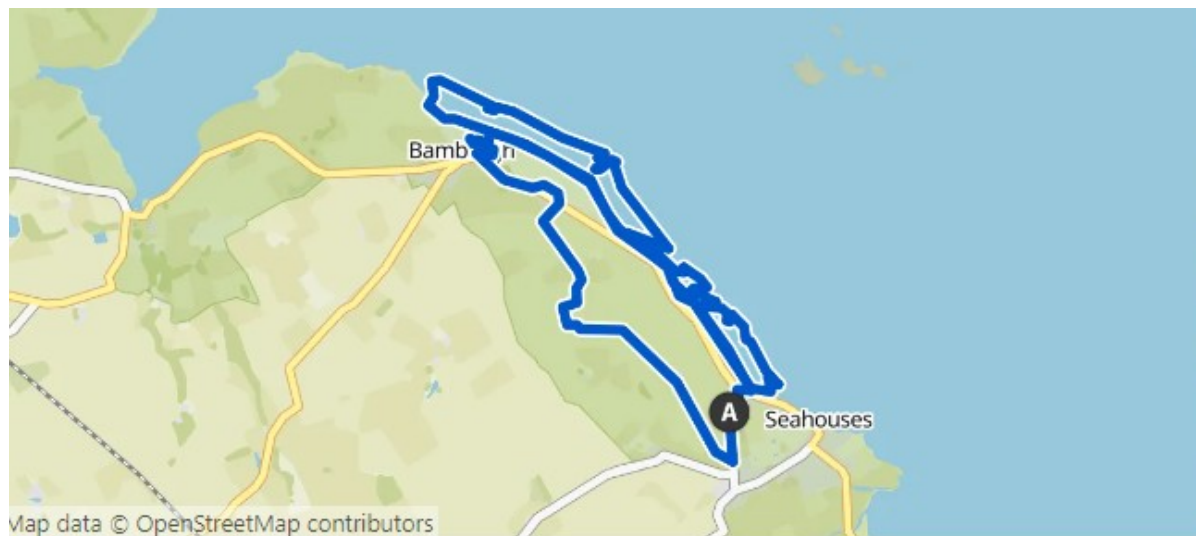
## Almost there – Seahouses Loop from Beadnell

Intermediate

🕒 02:40 ↔ 6.50 mi ↗ 125 ft ↘ 125 ft

Intermediate Hiking Tour. Good fitness required. Easily-accessible paths. Suitable for all skill levels. The Tour is **5.07 mi** away from **Bamburgh**. The starting point of the Tour **is right next to a parking lot**.

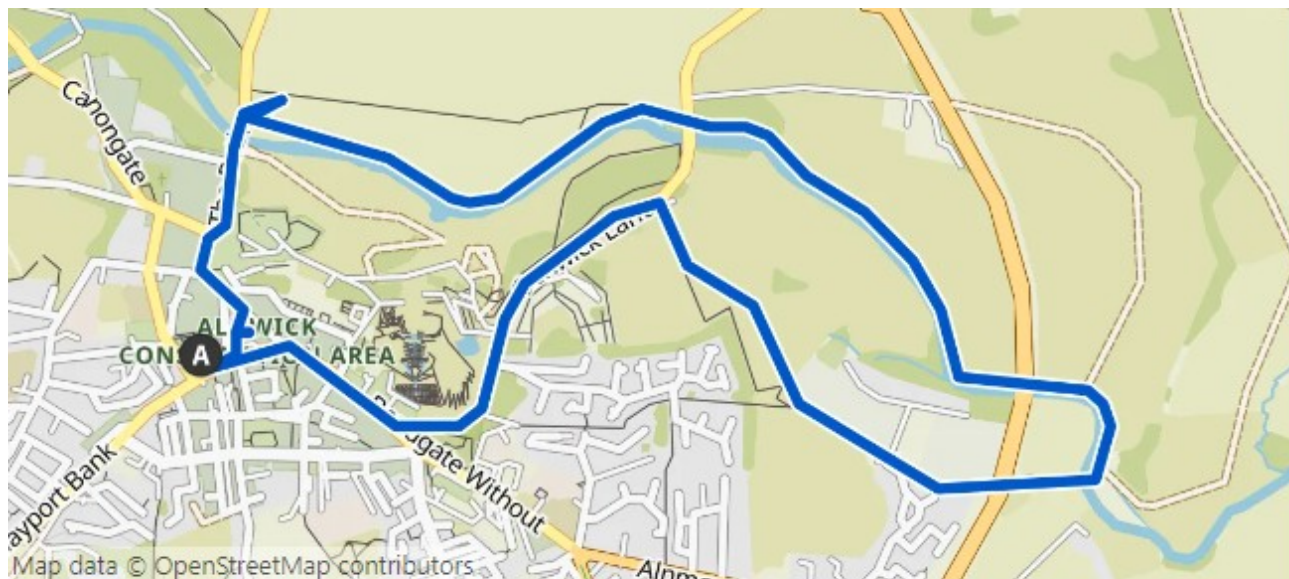




## Bamburgh Castle – View from Bamburgh Castle Loop from North Sunderland

**Difficult** ⌚ 06:29 ↔ 15.8 mi ↗ 275 ft ↘ 300 ft

Expert Hiking Tour. Very good fitness required. Easily-accessible paths. Suitable for all skill levels. The Tour is **2.41 mi** away from **Bamburgh**. The starting point of the Tour **is accessible with public transport**.

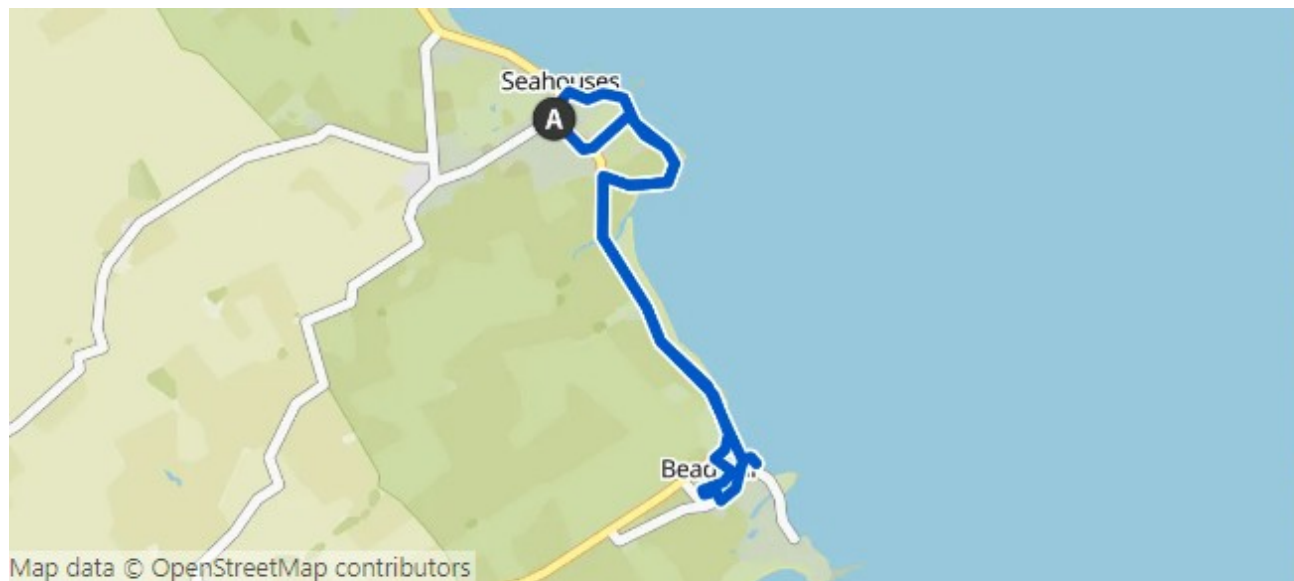


## Alnwick Market Square – Lion Bridge Loop from Alnwick

**Easy** ⌚ 01:48 ↔ 4.27 mi ↗ 175 ft ↘ 175 ft

Easy hike. Great for any fitness level. Easily-accessible paths. Suitable for all skill levels. The Tour is **13.5 mi** away from **Bamburgh**. The starting point of the Tour **is accessible with public transport**.



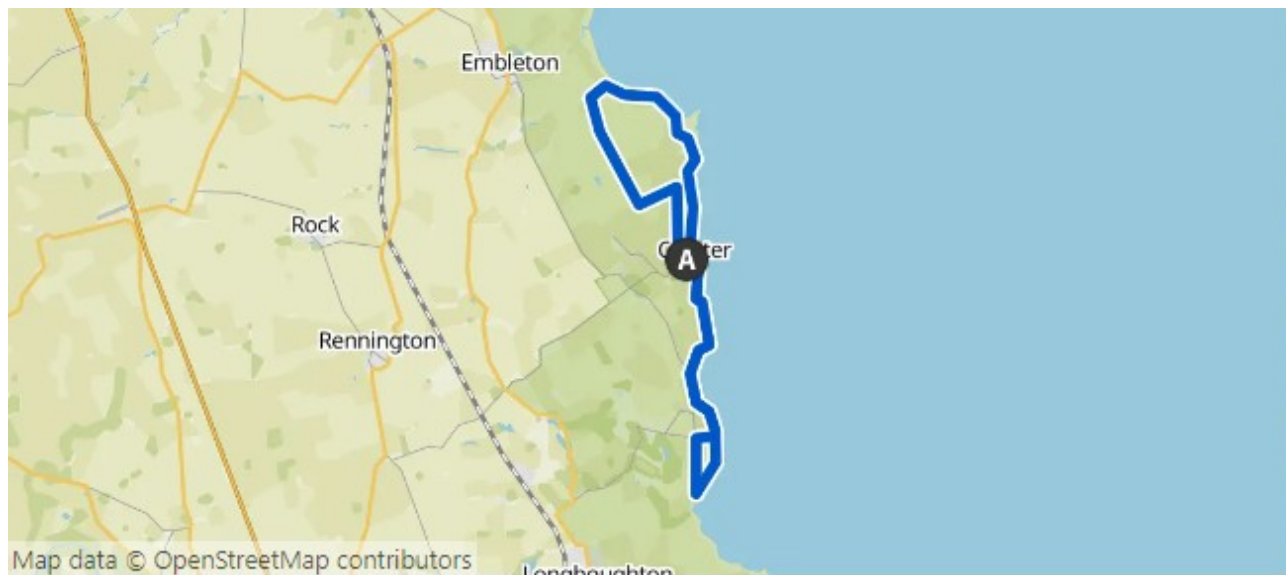


## Seahouses – Almost there Loop from Seahouses

Intermediate

🕒 02:31 ↔ 6.09 mi ↗ 125 ft ↘ 125 ft

Intermediate Hiking Tour. Good fitness required. Easily-accessible paths. Suitable for all skill levels. The Tour is **2.99 mi** away from **Bamburgh**. The starting point of the Tour **is accessible with public transport**.



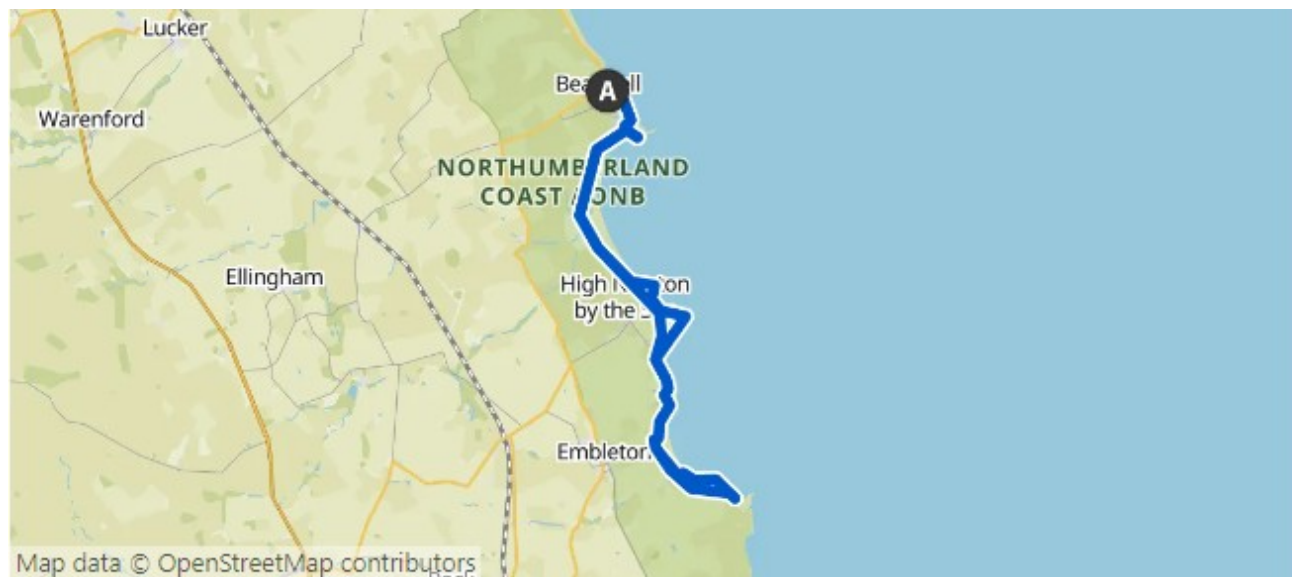
## Craster – View of Dunstanburgh Castle Loop from Craster

Intermediate

🕒 04:02 ↔ 9.65 mi ↗ 325 ft ↘ 325 ft

Intermediate Hiking Tour. Good fitness required. Easily-accessible paths. Suitable for all skill levels. The Tour is **10.4 mi** away from **Bamburgh**. The starting point of the Tour **is accessible with public transport**.





## Beadnell harbour – Newton by the Sea Loop from Beadnell

**Difficult**

🕒 05:36 ↔ 13.6 mi ↗ 250 ft ↘ 250 ft

Expert Hiking Tour. Very good fitness required. Easily-accessible paths. Suitable for all skill levels. The Tour is **4.64 mi** away from **Bamburgh**. The starting point of the Tour **is accessible with public transport**.



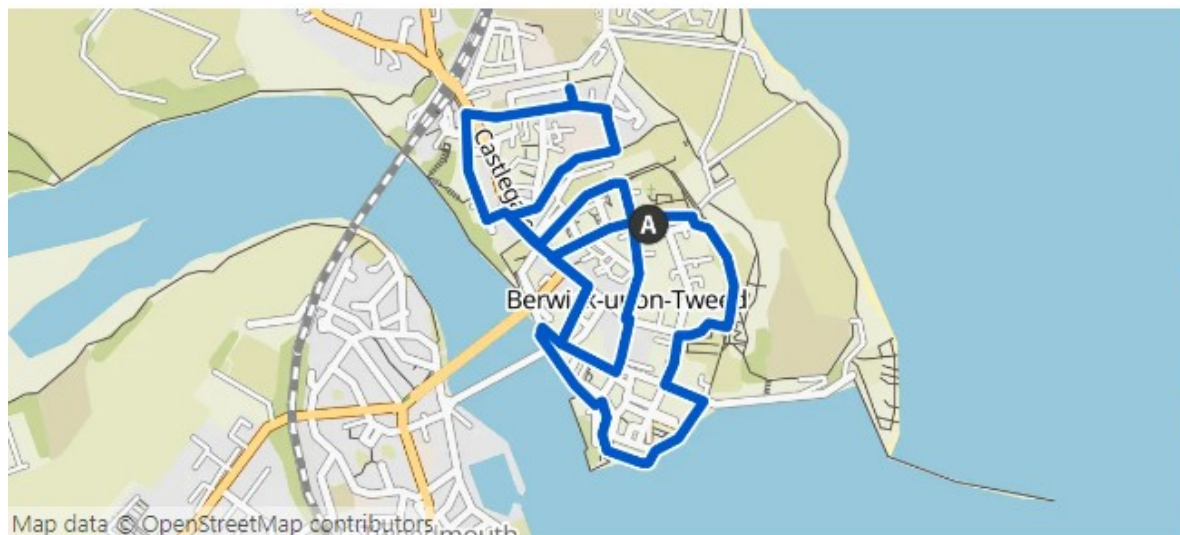
## Humbleton Hill peak – Wooler Loop from Wooler

Intermediate

🕒 02:27 ↔ 5.15 mi ↗ 800 ft ↘ 800 ft

Intermediate Hiking Tour. Good fitness required. Easily-accessible paths. Suitable for all skill levels. The Tour is **12.5 mi** away from **Bamburgh**. The starting point of the Tour **is right next to a parking lot**.



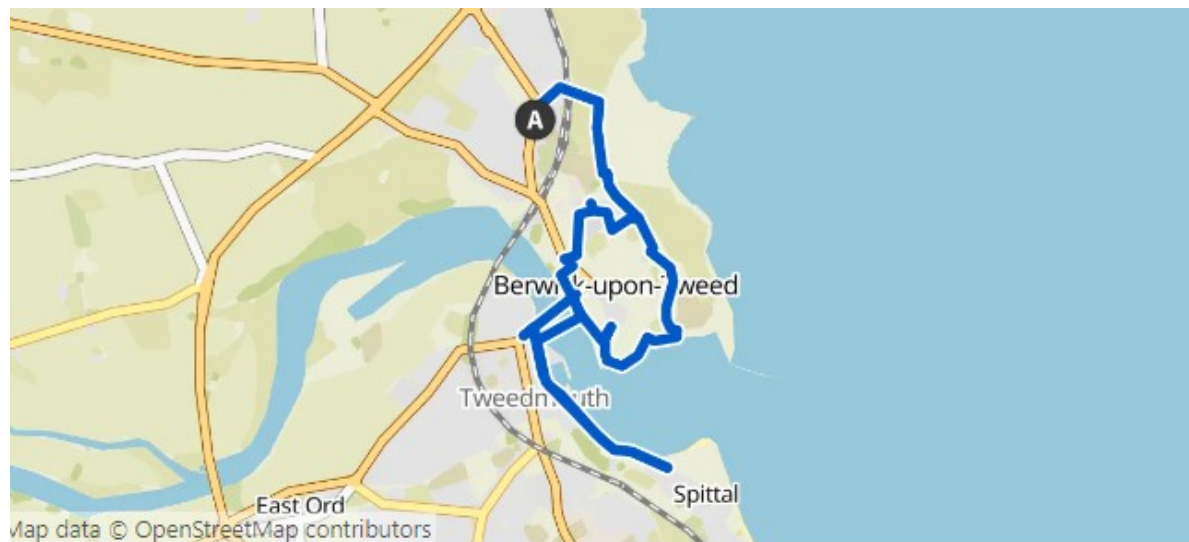


## Berwick-upon-Tweed – Berwick Town Walls Loop from Berwick-upon-Tweed

Easy

🕒 01:25 ↔ 3.32 mi ↗ 175 ft ↘ 175 ft

Easy hike. Great for any fitness level. Easily-accessible paths. Suitable for all skill levels. The Tour is **15.9 mi** away from **Bamburgh**. The starting point of the Tour **is right next to a parking lot**.

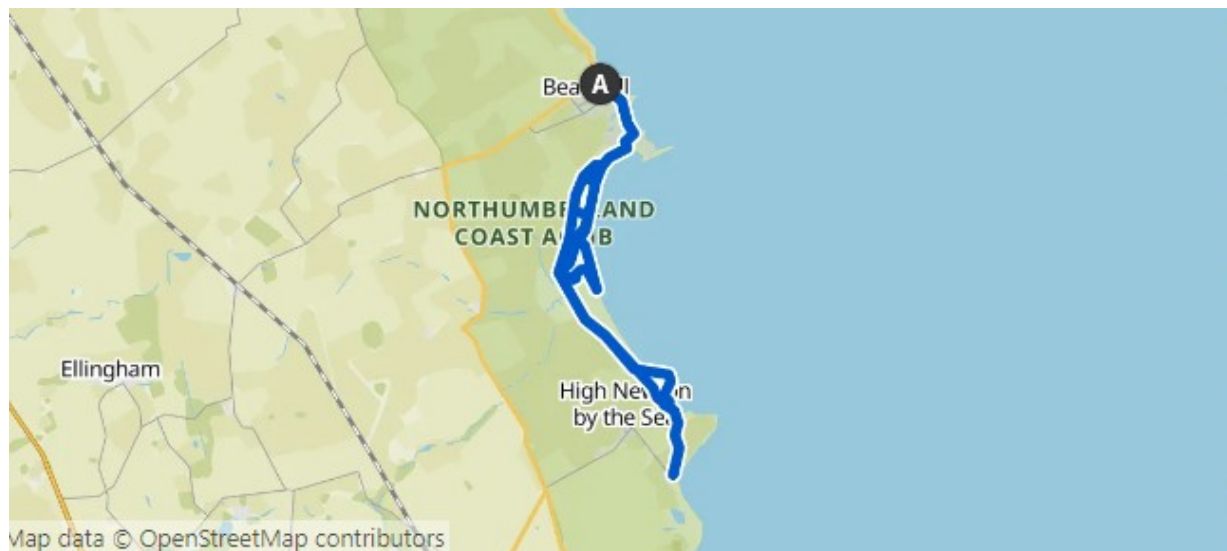


## Berwick-upon-Tweed – Berwick Town Walls Loop from Berwick-upon-Tweed

**Intermediate** ⌚ 02:31 ↔ 5.99 mi ↗ 225 ft ↘ 225 ft

Intermediate Hiking Tour. Good fitness required. Mostly accessible paths. Sure-footedness required. The Tour is **16.6 mi** away from **Bamburgh**. The starting point of the Tour **is accessible with public transport**.





## Newton by the Sea – High Newton to Beadnell Bay Loop from Beadnell

Intermediate

🕒 04:27 ↔ 10.8 mi ↗ 175 ft ↘ 175 ft

Intermediate Hiking Tour. Good fitness required. Easily-accessible paths. Suitable for all skill levels. The Tour is **4.60 mi** away from **Bamburgh**. The starting point of the Tour **is accessible with public transport**.