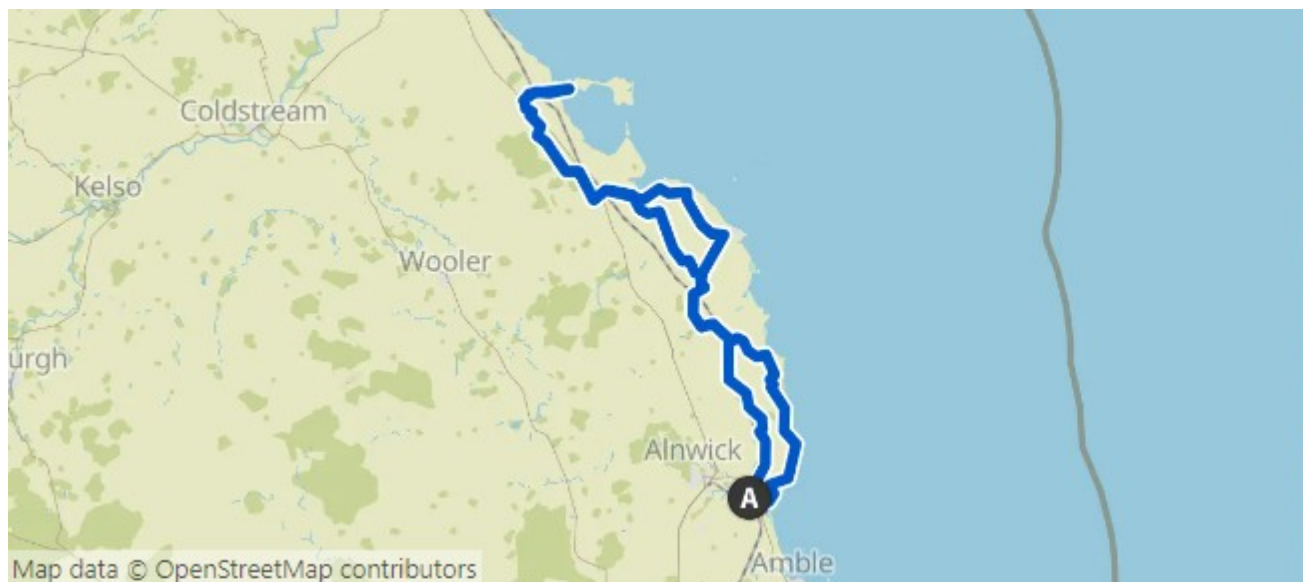


Some 20+ Cycle  
Routes near  
Bamburgh...



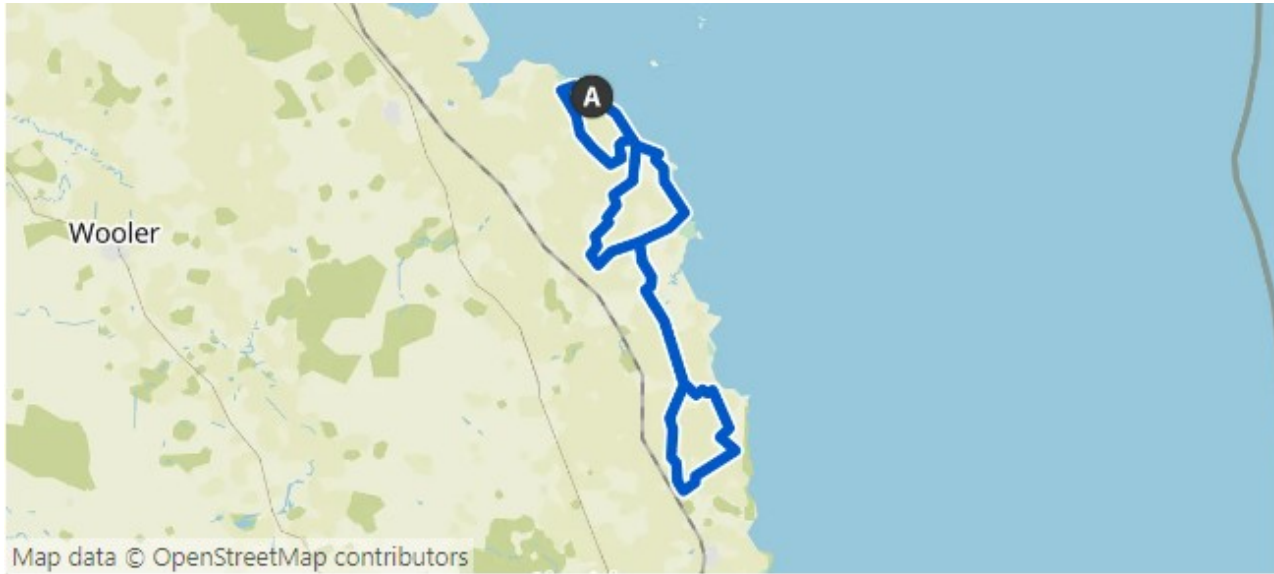


## Lovely view over the River Aln – Coastal Path Loop from Alnmouth

**Difficult**

🕒 06:48 ↔ 69.9 mi ↗ 2,225 ft ↘ 2,225 ft

Expert bike ride. Very good fitness required. Mostly paved surfaces. Suitable for all skill levels. The Tour is **15.2 mi** away from **Bamburgh**. The starting point of the Tour **is accessible with public transport**.

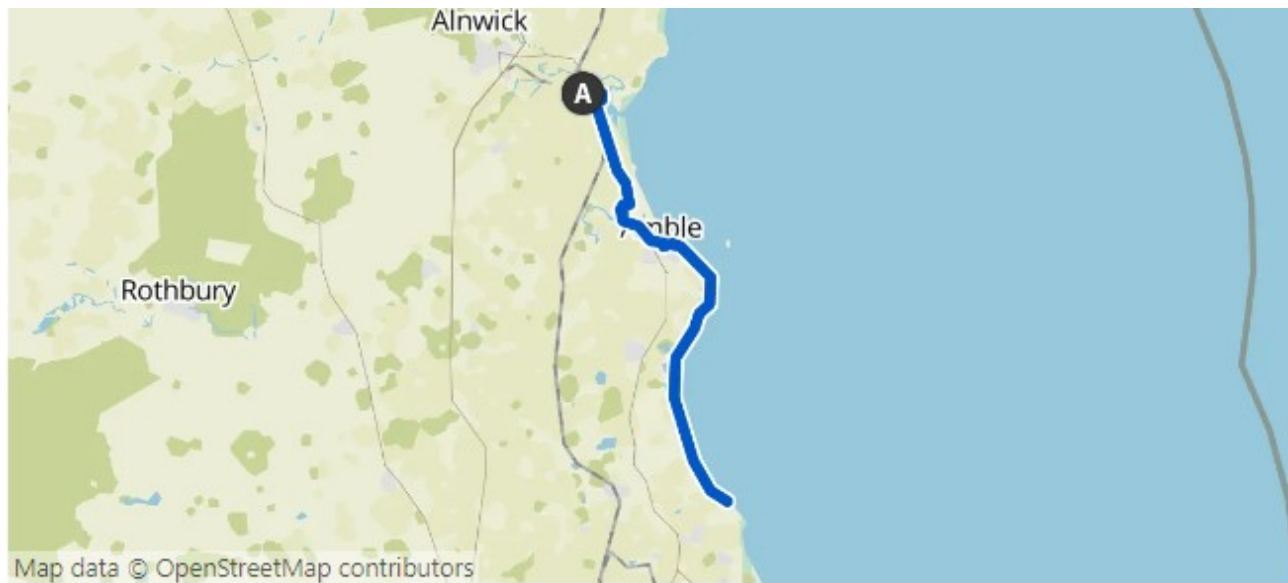


## Embleton – Bamburgh Castle Loop from Bamburgh

Intermediate

🕒 03:08 ↔ 32.0 mi ↗ 800 ft ↘ 800 ft

Intermediate bike ride. Good fitness required. Some portions of the Tour may be unpaved and difficult to ride. The Tour is **0.70 mi** away from **Bamburgh**. The starting point of the Tour **is right next to a parking lot**.

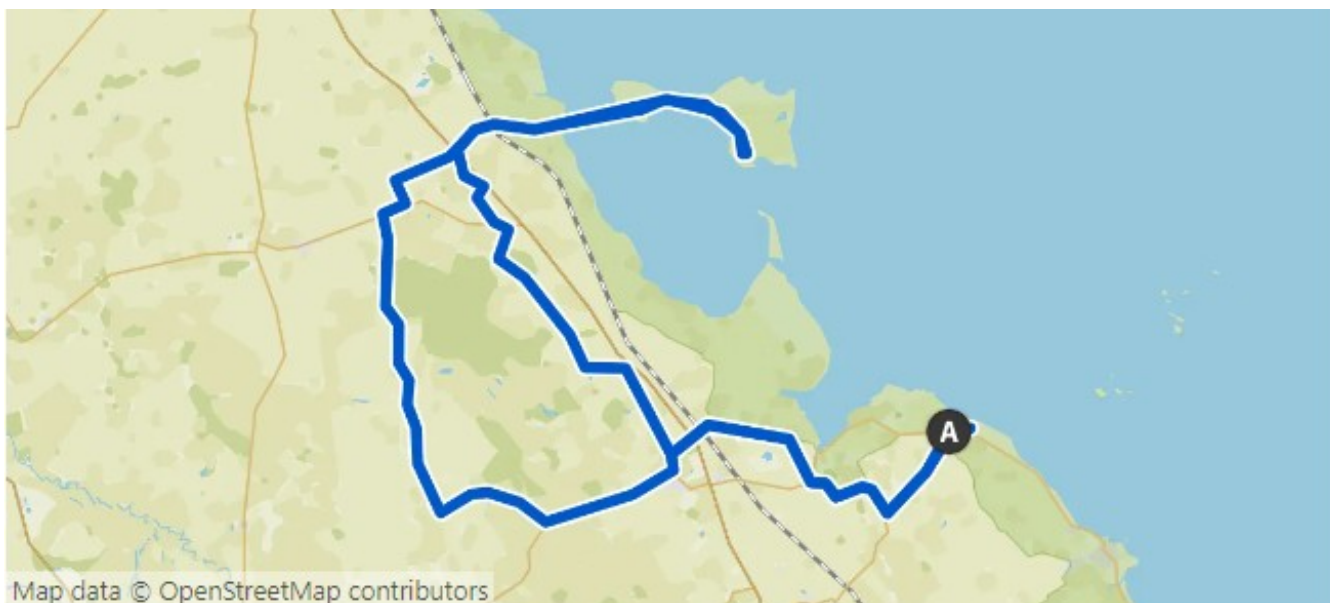


## Druridge Bay Country Park – Warkworth Castle Loop from Alnmouth

Intermediate

🕒 03:01 ↔ 29.1 mi ↗ 625 ft ↘ 625 ft

Intermediate bike ride. Good fitness required. Mostly paved surfaces. Suitable for all skill levels. The Tour is **15.2 mi** away from **Bamburgh**. The starting point of the Tour **is accessible with public transport**.




## Holy Island View – Lindisfarne Castle View Loop from Bamburgh

**Difficult**

🕒 04:08 ↔ 42.1 mi ↗ 1,875 ft ↘ 1,875 ft

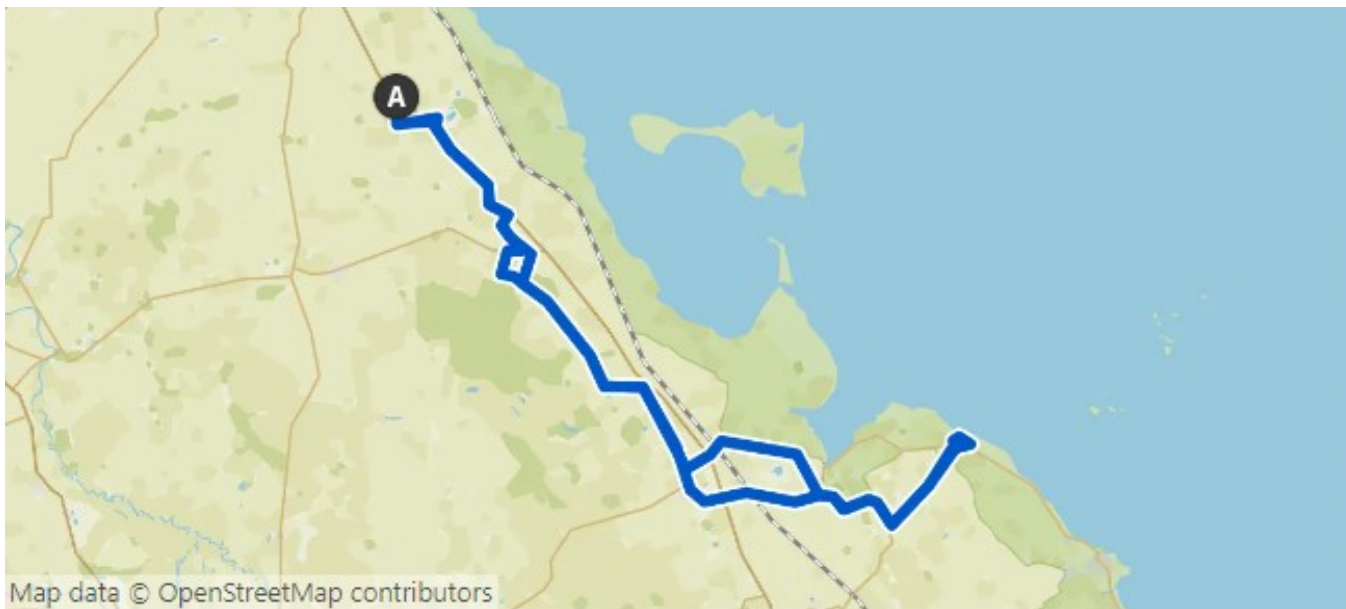
Expert bike ride. Very good fitness required. Mostly paved surfaces. Suitable for all skill levels. The Tour is **211 yd** away from **Bamburgh**. The starting point of the Tour **is accessible with public transport**.



## Lovely view over the River Aln – Coastal Path Loop from Alnmouth

**Intermediate** ⌚ 04:16 ↔ 41.7 mi ↗ 1,125 ft ↘ 1,125 ft

Intermediate bike ride. Good fitness required. Mostly paved surfaces. Suitable for all skill levels. The Tour is **15.2 mi** away from **Bamburgh**. The starting point of the Tour **is accessible with public transport**.

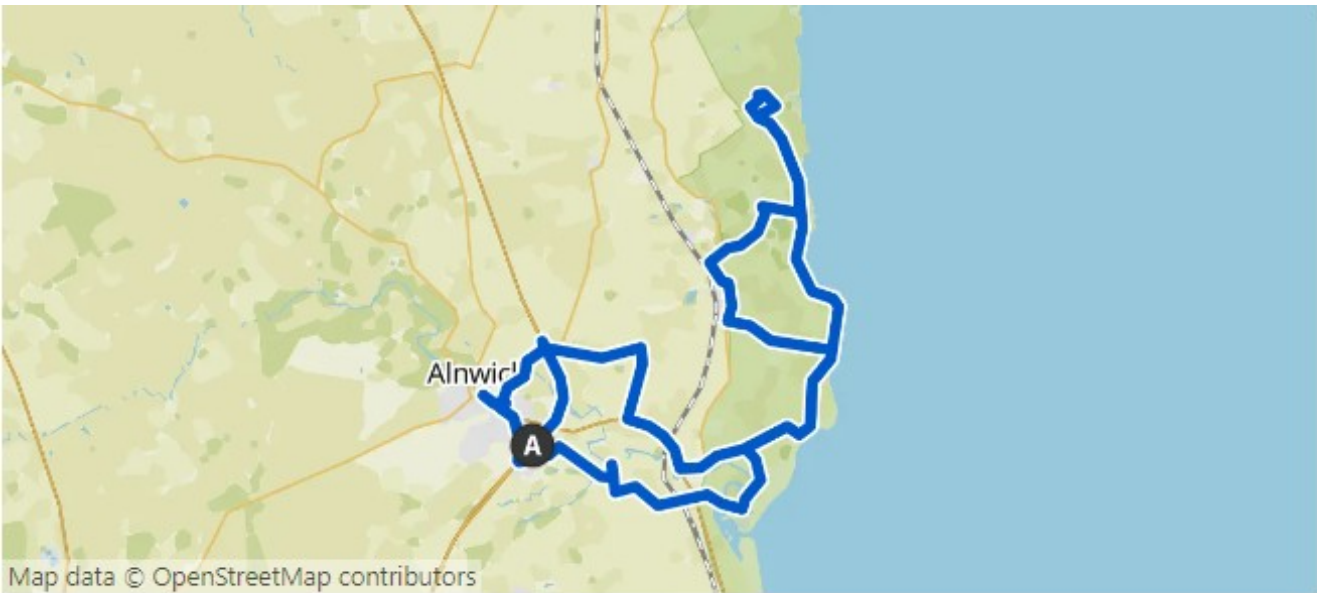


## Haggerston Dovecote – Holy Island View Loop from Ancroft

Intermediate

⌚ 03:10 ↔ 32.0 mi ↗ 1,175 ft ↘ 1,175 ft

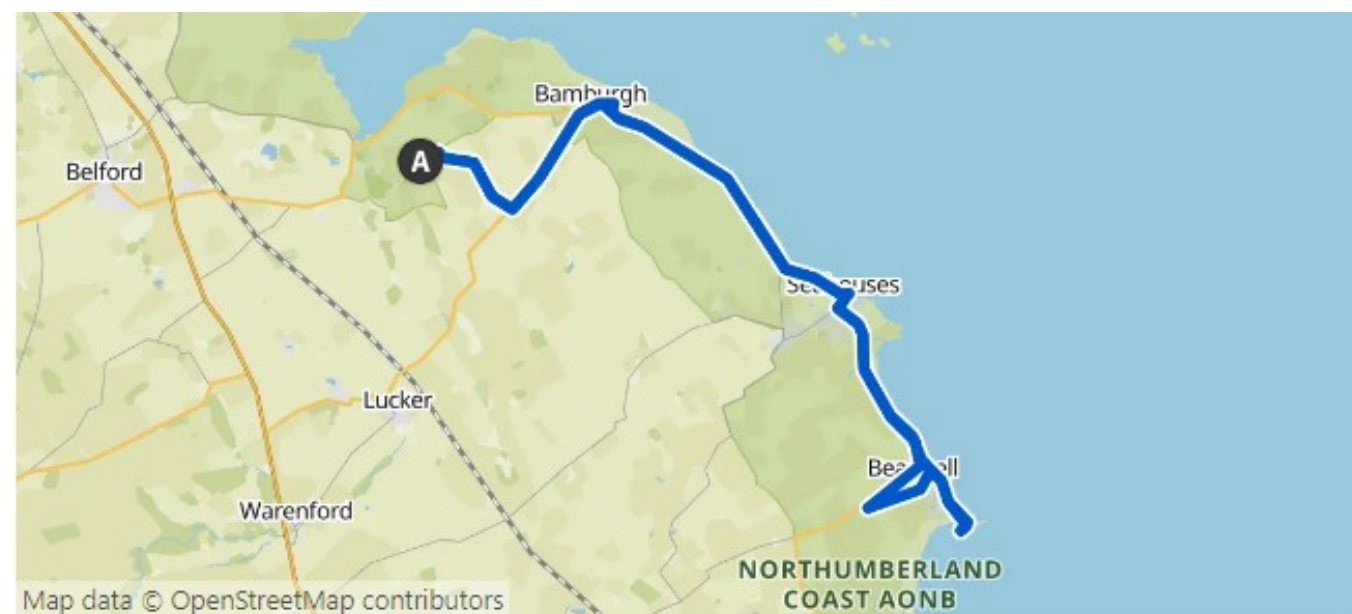
Intermediate bike ride. Good fitness required. Mostly paved surfaces. Suitable for all skill levels. The Tour is **11.0 mi** away from **Bamburgh**. The starting point of the Tour **is accessible with public transport**.



# Coastal Path – Lovely view over the River Aln Loop from Lionheart

**Intermediate** ⌚ 03:18 ↔ 31.5 mi ↗ 1,475 ft ↘ 1,475 ft

Intermediate bike ride. Good fitness required. Mostly paved surfaces. Suitable for all skill levels. The Tour is **14.2 mi** away from **Bamburgh**. The starting point of the Tour **is accessible with public transport**.


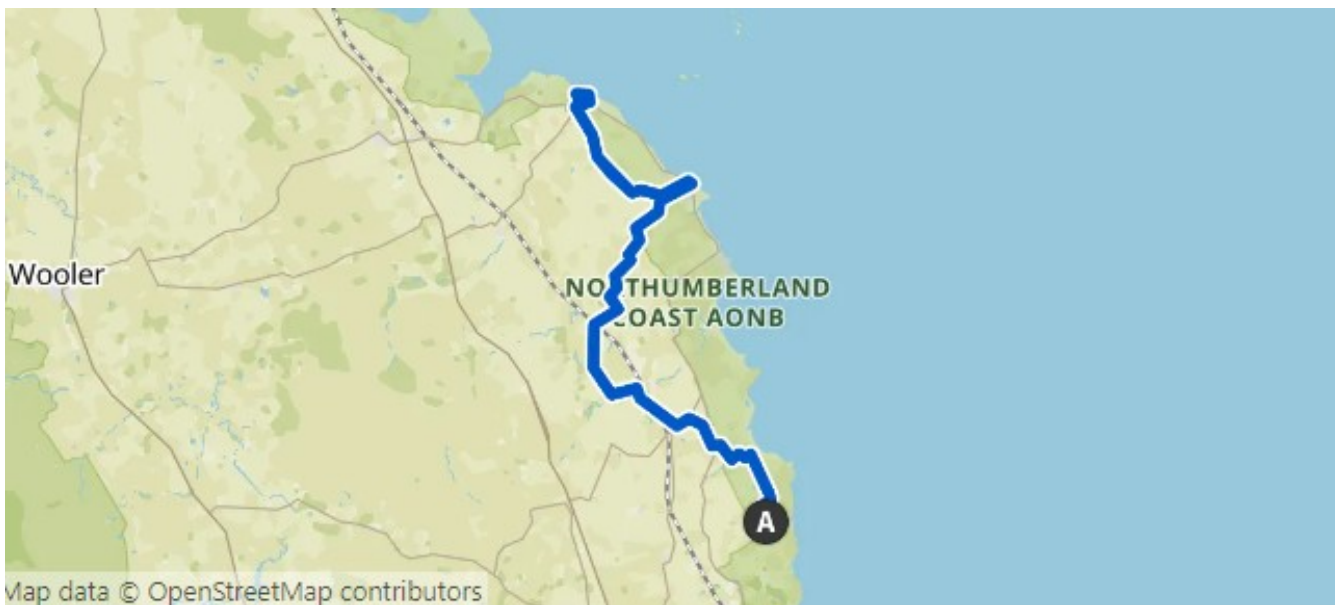


## Bamburgh Castle – Views of the Farne Isles Loop from Bamburgh

Easy

🕒 01:48 ↔ 18.0 mi ↗ 475 ft ↘ 475 ft

Easy bike ride. Great for any fitness level. Mostly paved surfaces. Suitable for all skill levels. The Tour is **1.67 mi** away from **Bamburgh**. The starting point of the Tour **is right next to a parking lot**.

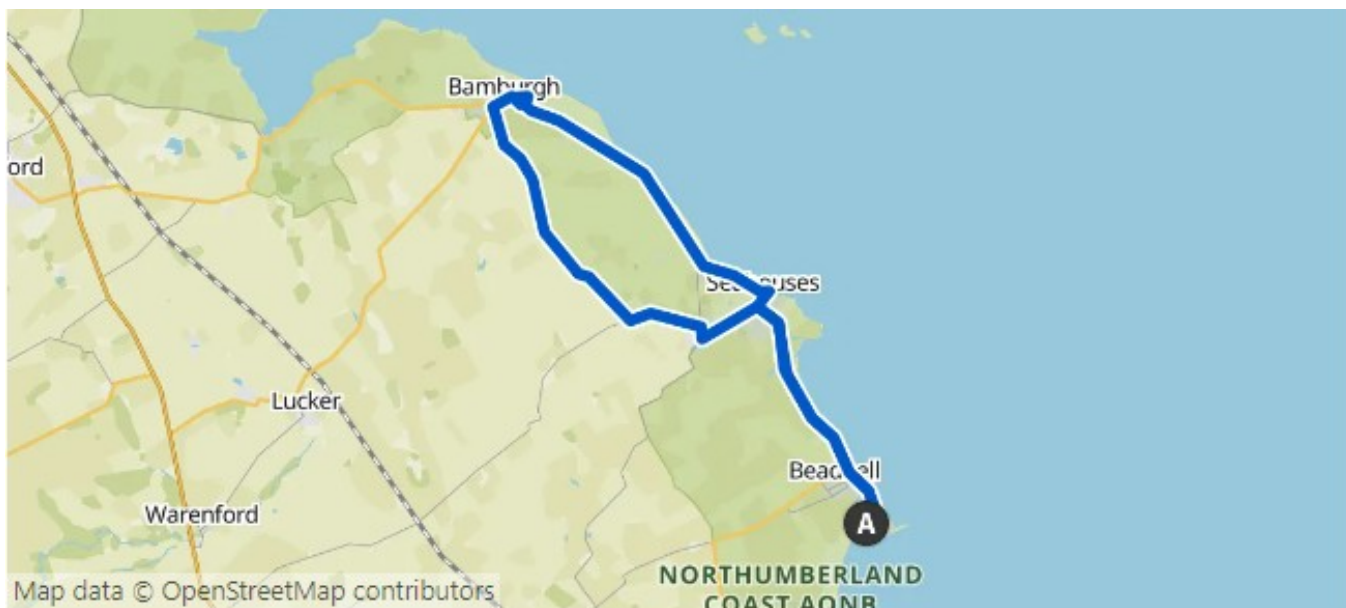


## Dunstanburgh Castle – Embleton Loop from Dunstan

Intermediate

🕒 03:08 ↔ 33.0 mi ↗ 750 ft ↘ 750 ft

Intermediate bike ride. Good fitness required. Mostly paved surfaces. Suitable for all skill levels. The Tour is **10.3 mi** away from **Bamburgh**. The starting point of the Tour **is accessible with public transport**.



## Bamburgh Castle – Views of the Farne Isles Loop from Beadnell

Easy

🕒 01:10 ↔ 12.5 mi ↗ 275 ft ↘ 275 ft

Easy bike ride. Great for any fitness level. Mostly paved surfaces. Suitable for all skill levels. The Tour is **5.07 mi** away from **Bamburgh**. The starting point of the Tour **is right next to a parking lot**.

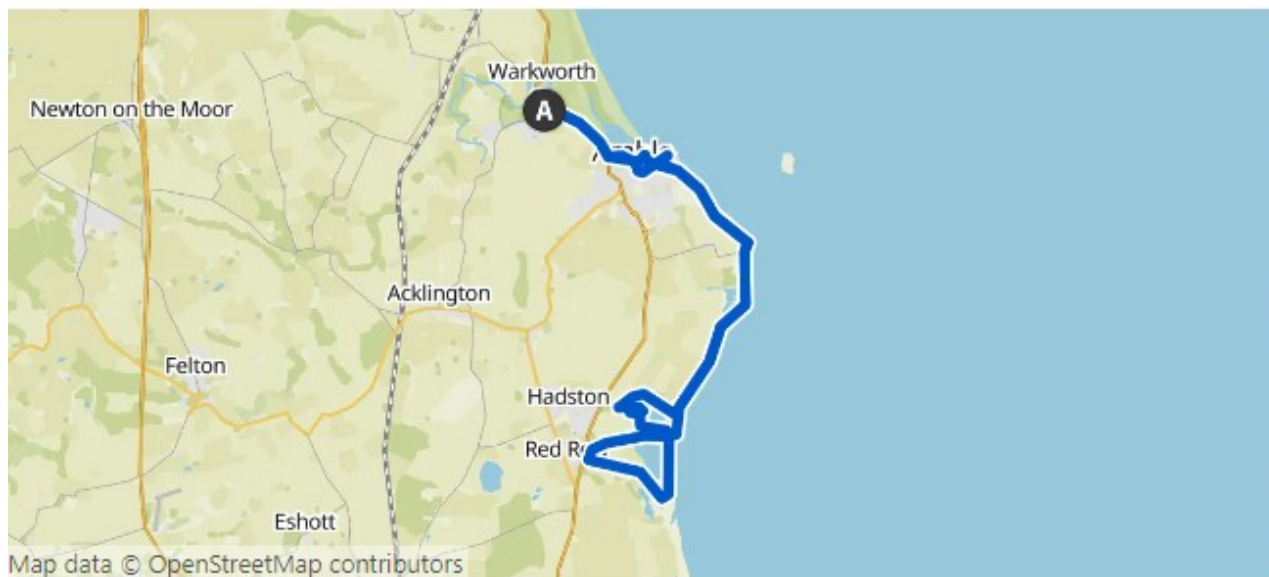


## Coastal cycle route by the sea – Norham Castle Loop from Norham

**Difficult**

🕒 04:11 ↔ 42.3 mi ↗ 1,275 ft ↘ 1,275 ft

Expert bike ride. Good fitness required. Some portions of the Tour may require you to push your bike. The Tour is **19.1 mi** away from **Bamburgh**. The starting point of the Tour **is accessible with public transport**.

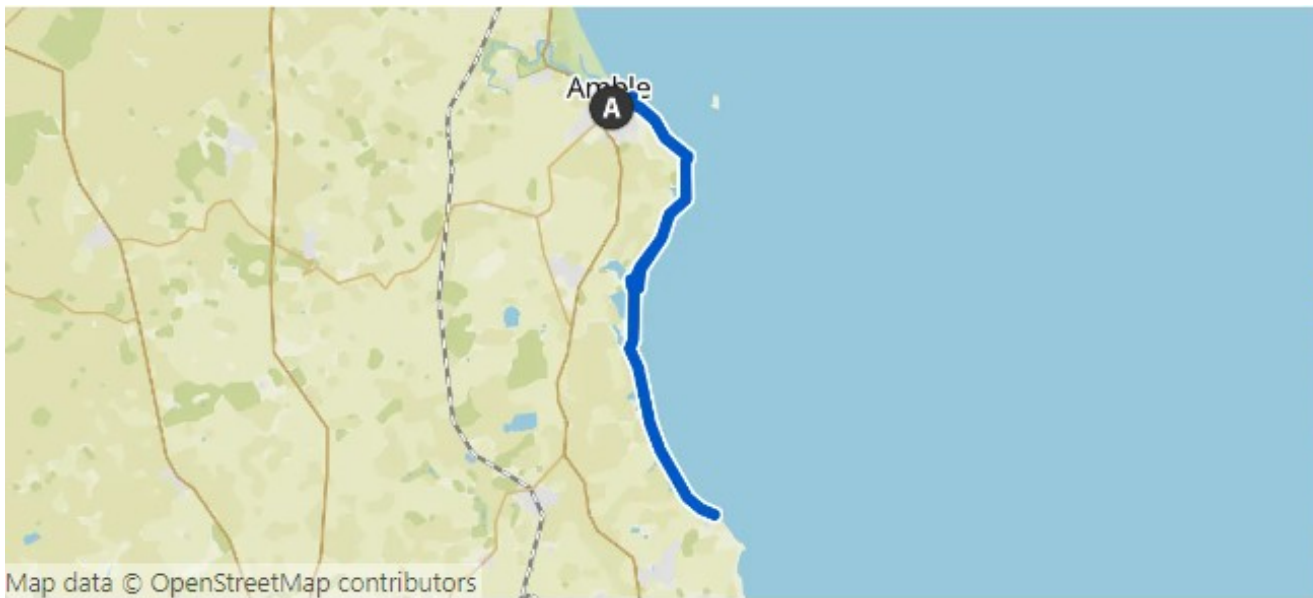


## Warkworth Castle – Druridge Bay Country Park Loop from Warkworth

Easy

🕒 01:47 ↔ 16.7 mi ↗ 300 ft ↘ 300 ft

Easy bike ride. Great for any fitness level. Mostly paved surfaces. Suitable for all skill levels. The Tour is **18.7 mi** away from **Bamburgh**. The starting point of the Tour **is accessible with public transport**.

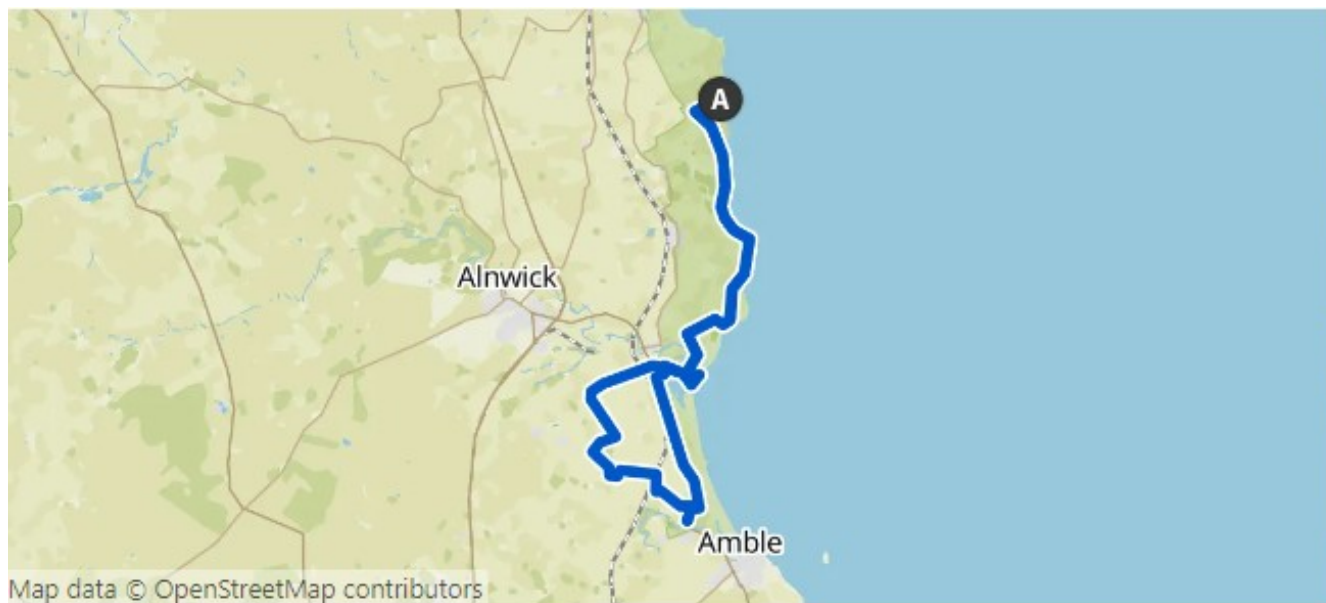


## Creswell ice creams. – Druridge Bay Country Park Loop from Amble

Easy

🕒 01:56 ↔ 18.2 mi ↗ 200 ft ↘ 200 ft

Easy bike ride. Great for any fitness level. Mostly paved surfaces. Suitable for all skill levels. The Tour is **19.6 mi** away from **Bamburgh**. The starting point of the Tour **is accessible with public transport**.

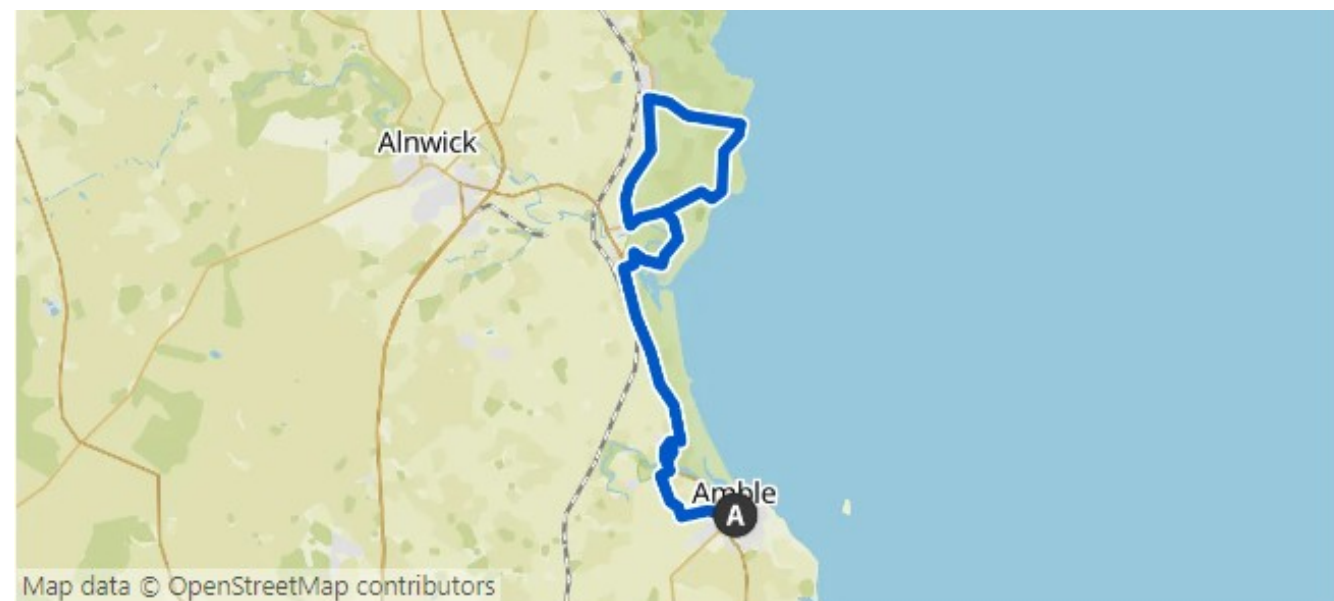


## Lovely view over the River Aln – Warkworth Castle Loop from Craster

Intermediate

🕒 03:01 ↔ 28.1 mi ↗ 1,175 ft ↘ 1,175 ft

Intermediate bike ride. Good fitness required. Mostly paved surfaces. Suitable for all skill levels. The Tour is **10.4 mi** away from **Bamburgh**. The starting point of the Tour **is accessible with public transport**.

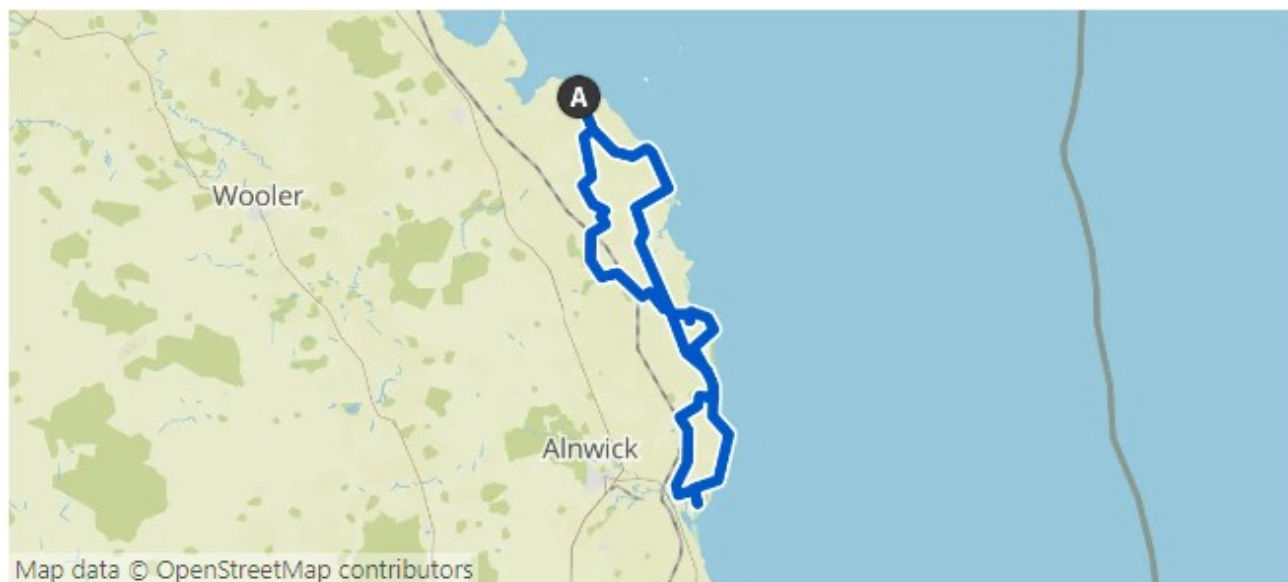


## Warkworth Castle – Lovely view over the River Aln Loop from Amble

Intermediate

🕒 02:08 ↔ 21.4 mi ↗ 750 ft ↘ 750 ft

Intermediate bike ride. Good fitness required. Mostly paved surfaces. Suitable for all skill levels. The Tour is **19.6 mi** away from **Bamburgh**. The starting point of the Tour **is accessible with public transport**.

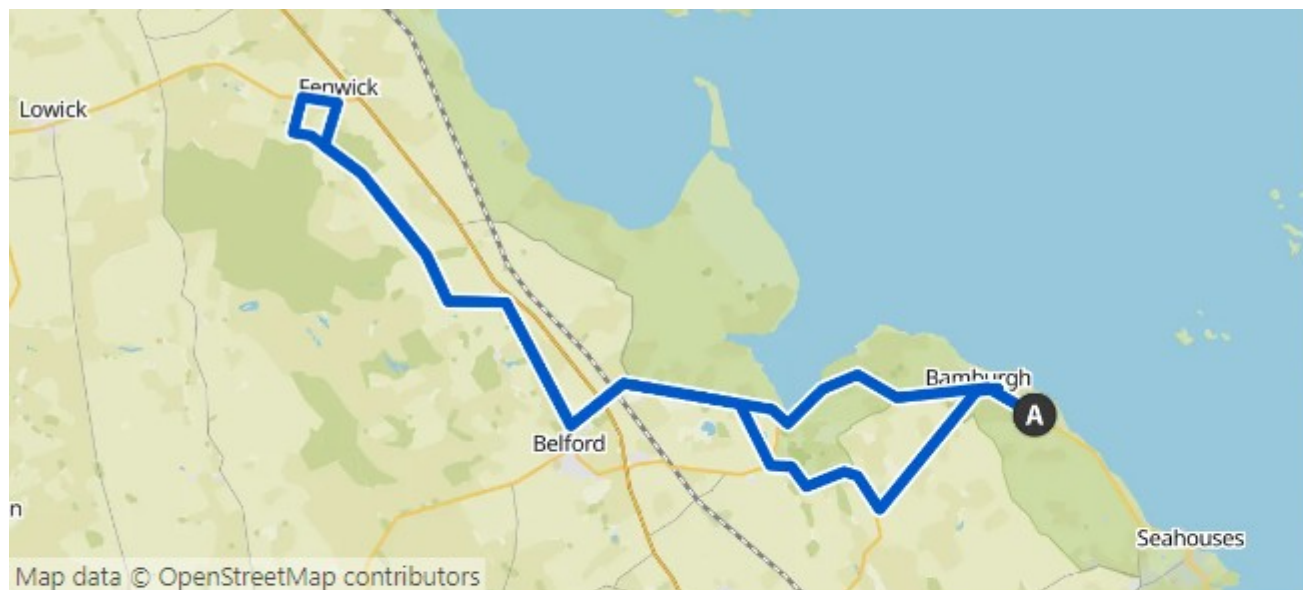


## Coastal Path – Lovely view over the River Aln Loop from Bamburgh

Intermediate

🕒 04:28 ↔ 43.8 mi ↗ 1,175 ft ↘ 1,175 ft

Intermediate bike ride. Good fitness required. Mostly paved surfaces. Suitable for all skill levels. The Tour is **211 yd** away from **Bamburgh**. The starting point of the Tour **is accessible with public transport**.

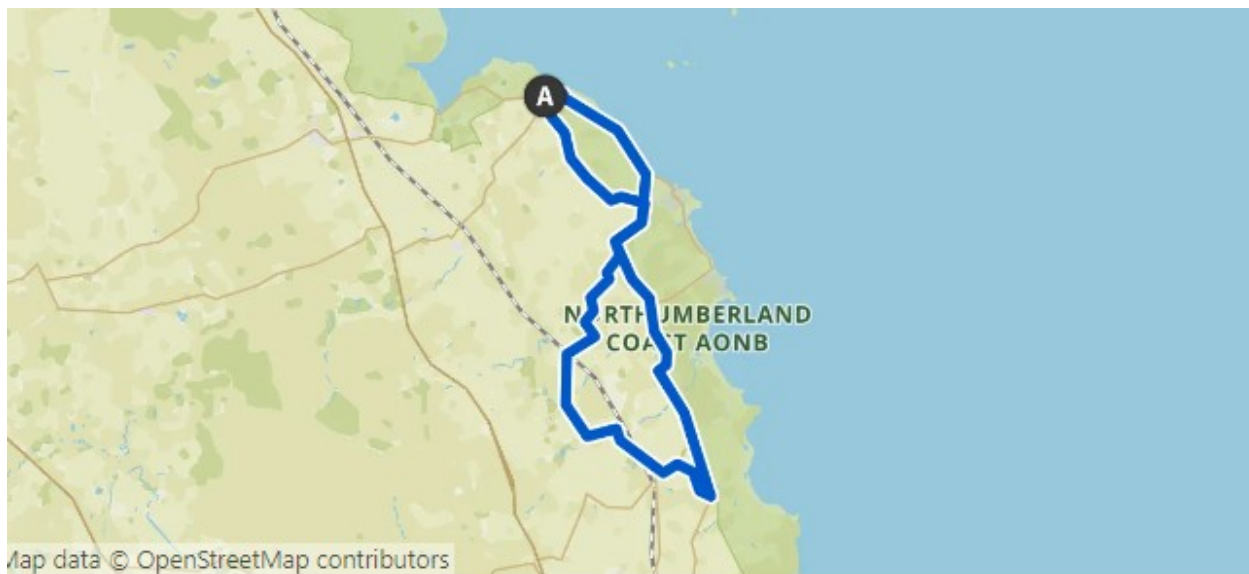


## Bamburgh Castle – Holy Island View Loop from Bamburgh

Intermediate

🕒 02:22 ↔ 23.8 mi ↗ 1,075 ft ↘ 1,075 ft

Intermediate bike ride. Good fitness required. Mostly paved surfaces. Suitable for all skill levels. The Tour is **0.67 mi** away from **Bamburgh**. The starting point of the Tour **is accessible with public transport**.

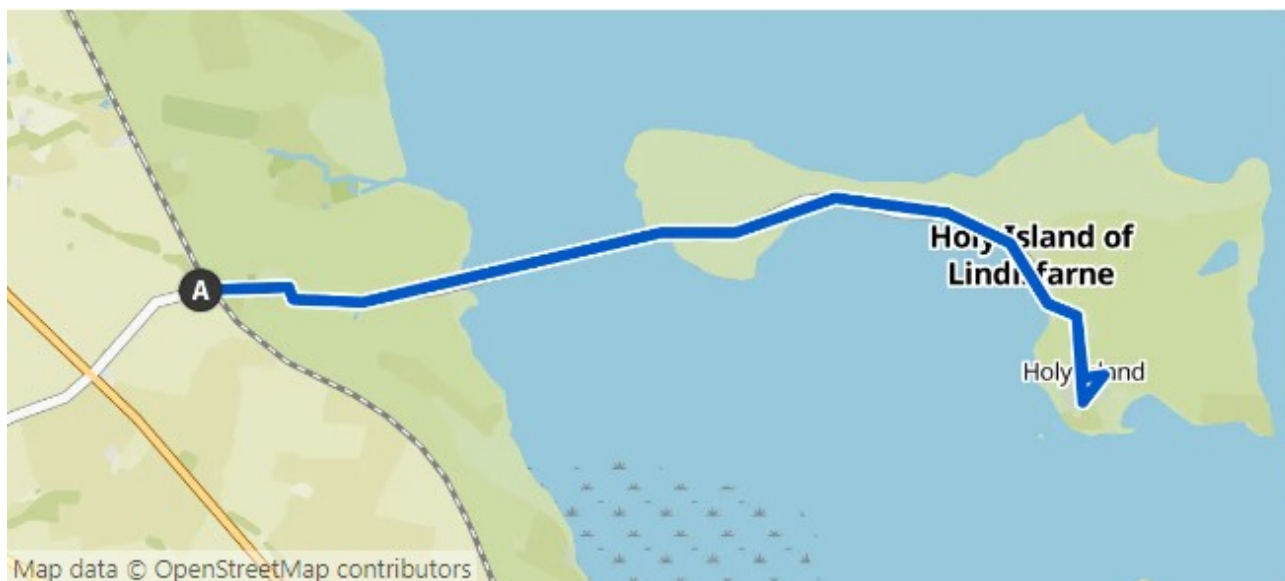


## Embleton – Bamburgh Castle Loop from Bamburgh

Intermediate

🕒 02:02 ↔ 22.2 mi ↗ 450 ft ↘ 450 ft

Intermediate bike ride. Good fitness required. Mostly paved surfaces. Suitable for all skill levels. The Tour is **211 yd** away from **Bamburgh**. The starting point of the Tour **is accessible with public transport**.



## Lindisfarne Castle View Loop from Fenwick

**Easy** ⌚ 00:54 ↔ 9.65 mi ↗ 200 ft ↘ 200 ft

Easy bike ride. Great for any fitness level. Mostly paved surfaces. Suitable for all skill levels. The Tour is **8.87 mi** away from **Bamburgh**. The starting point of the Tour **is accessible with public transport**.

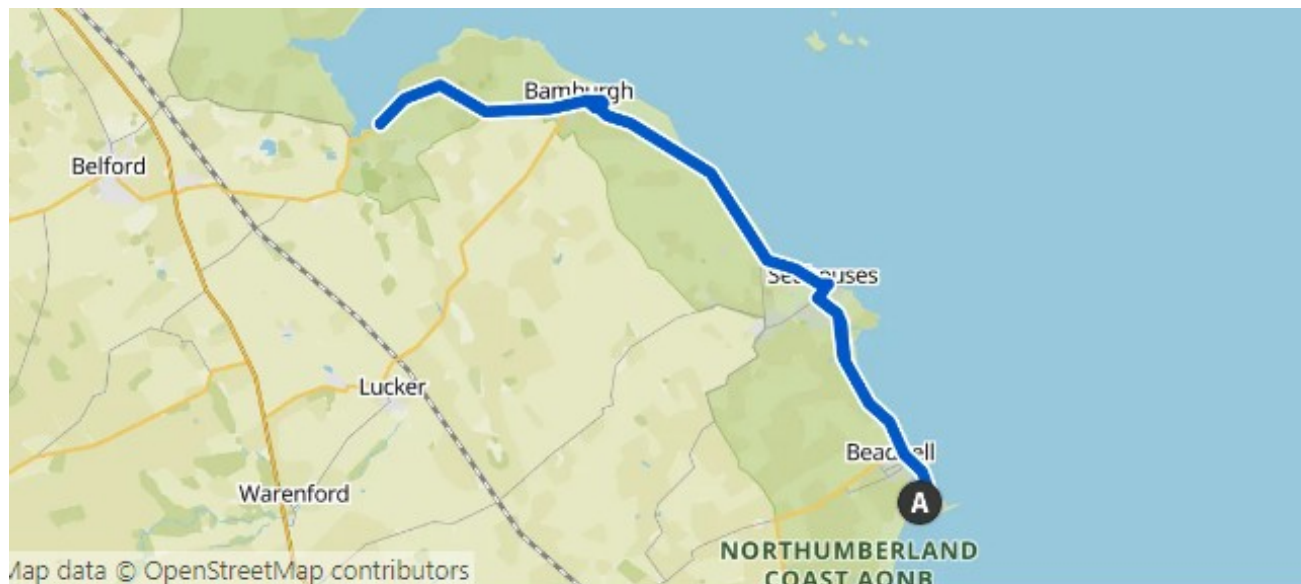


## Norham Castle – Union Suspension Bridge Loop from Fenwick

**Difficult**

🕒 03:51 ↔ 38.0 mi ↗ 1,400 ft ↘ 1,400 ft

Expert bike ride. Good fitness required. Some portions of the Tour may require you to push your bike. The Tour is **8.87 mi** away from **Bamburgh**. The starting point of the Tour **is accessible with public transport**.

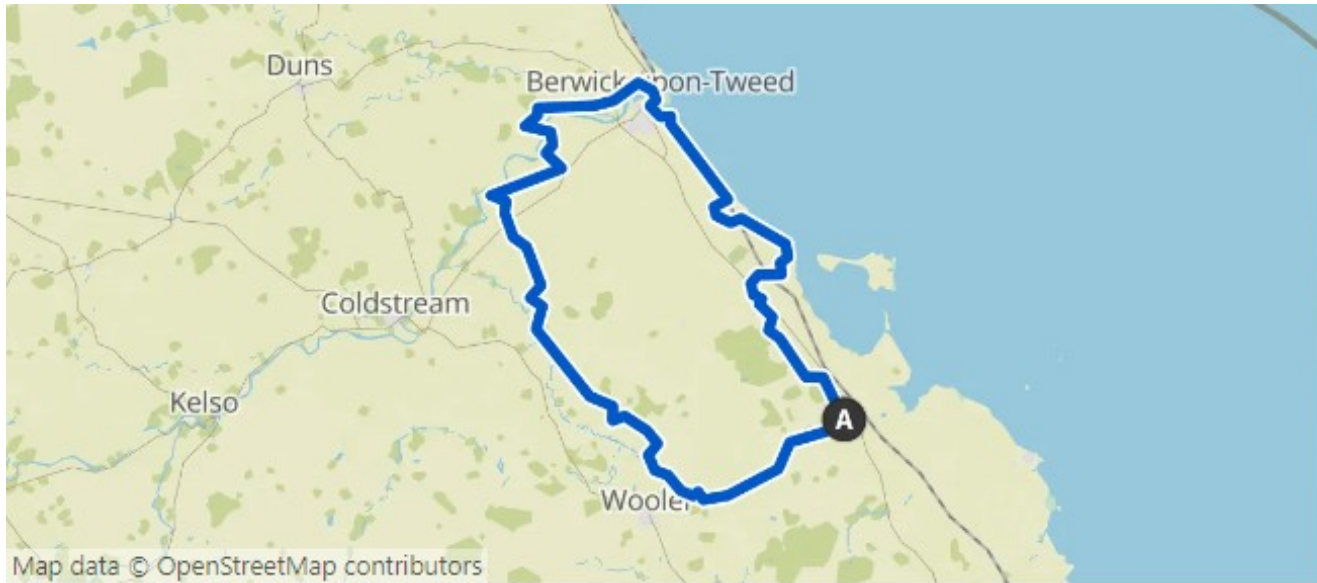


## Bamburgh Castle – Lovely views across Budle Bay Loop from Beadnell

Intermediate

🕒 01:32 ↔ 16.1 mi ↗ 500 ft ↘ 500 ft


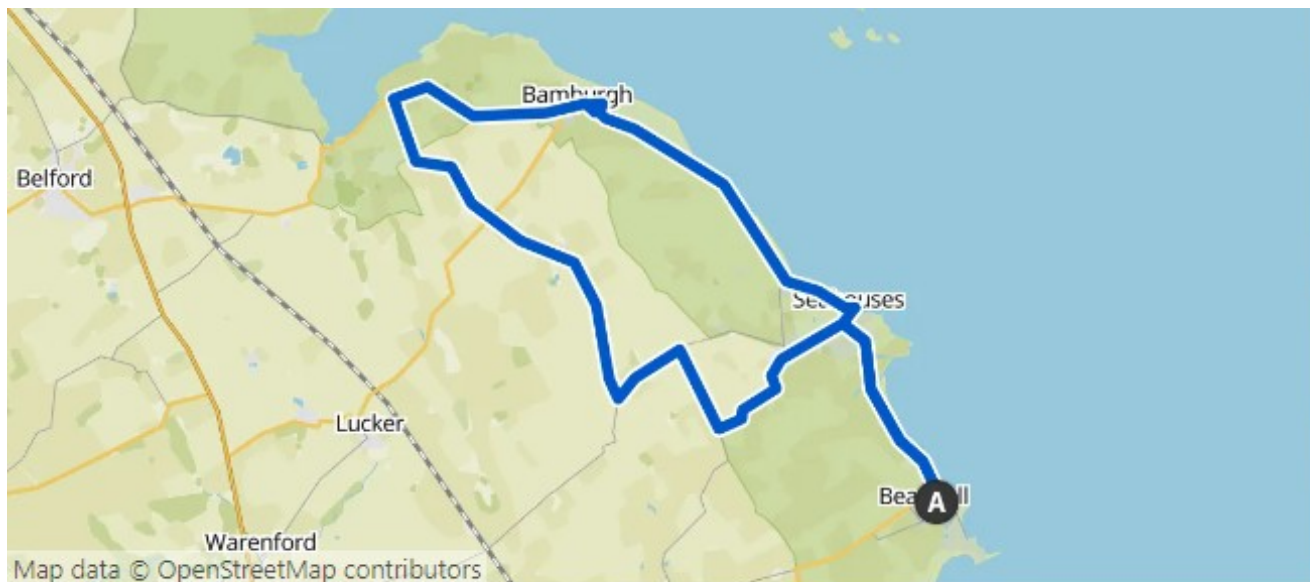
Intermediate bike ride. Good fitness required. Mostly paved surfaces. Suitable for all skill levels. The Tour is **5.07 mi** away from **Bamburgh**. The starting point of the Tour **is right next to a parking lot**.



## Norham Castle – Off road Riverside path Loop from Belford

**Difficult** ⌚ 05:33 ↔ 55.0 mi ↗ 2,250 ft ↘ 2,275 ft

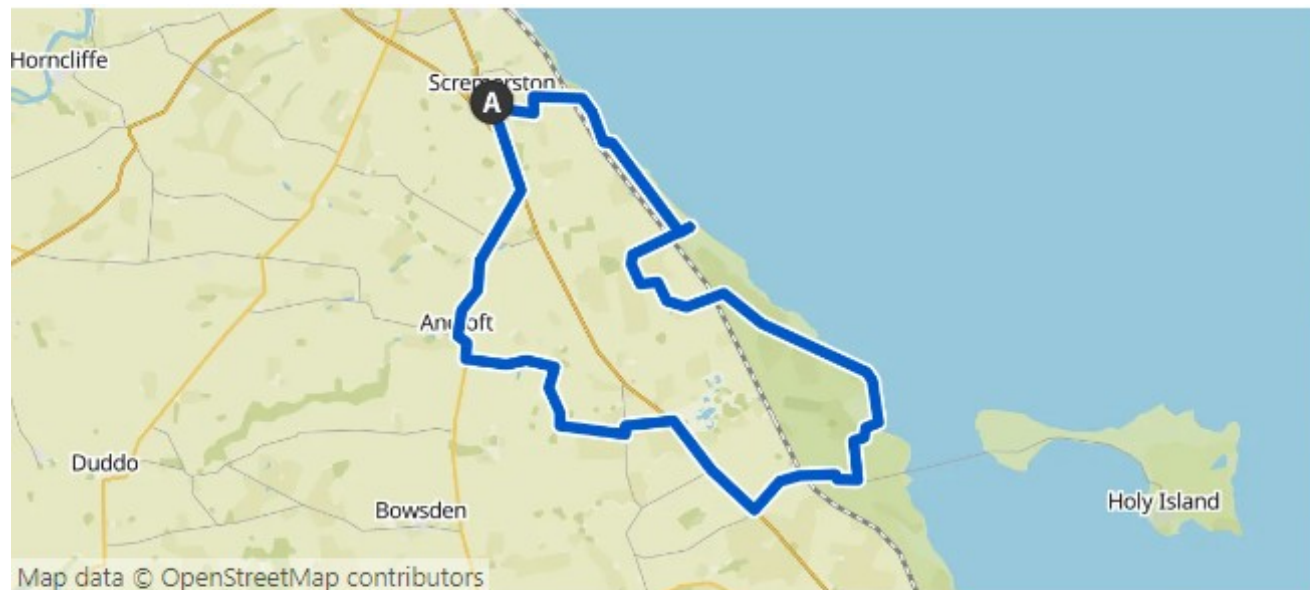
Expert bike ride. Very good fitness required. Some portions of the Tour may require you to push your bike. The Tour is **4.51 mi** away from **Bamburgh**. The starting point of the Tour **is accessible with public transport**.



## Lovely views from here! – Bamburgh Castle Loop from Beadnell

**Easy** ⌚ 01:31 ↔ 15.8 mi ↗ 475 ft ↘ 475 ft

Easy bike ride. Great for any fitness level. Mostly paved surfaces. Suitable for all skill levels. The Tour is **4.64 mi** away from **Bamburgh**. The starting point of the Tour **is accessible with public transport**.



## Haggerston Dovecote – St Anne's Church Loop from Scremerston

Intermediate

🕒 01:49 ↔ 17.7 mi ↗ 550 ft ↘ 550 ft

Intermediate bike ride. Good fitness required. Mostly paved surfaces. Suitable for all skill levels. The Tour is **14.1 mi** away from **Bamburgh**. The starting point of the Tour **is accessible with public transport**.